





Hull Primary School Catchments

-  Primary Schools
-  Primary School Catchments

- SCHOOL**
-  Marfleet
 -  Hull CC Administrative Boundary



Map provided by: Address and Mapping Services,
Information and Data Management Team, ICT
Digital Services, Finance and Transformation Directorate
Drawn by: CSN Scale @A3 : 1:10,000
Document Name: Primary_School_Catchment_2019_A3
© Crown copyright and database rights [2019]. Ordnance Survey [100023372]

